

Argyle Street West Public Realm Construction



[York St East corner to Oswald Street West corner, including Robertson St and Wellington St- Road Closures]

Notification of Works

Introduction

8th December 2025

We apologise for the short notice caused by the Broomielaw building collapse, Please see new closure dates below.

We are the Contractor appointed by Glasgow City Council to implement the Argyle Street West Public Realm project. The footprint of the project is the full length of Argyle Street from Cheapside Street to Union Street, inclusive of works at Oak Street, Cadzow Street, Douglas Street, Brown Street, Blythswood Street, James Watt Street, West Campbell Street, York Street, Wellington Street, Robertson Street, Hope Street and Oswald Street junctions.

As part of the above works, the full closure of **Argyle Street, (from East corner of York St top West corner of Oswald Street) Wellington Street and Robertson Street** will commence on the following date. Please refer attached TM arrangements during closures. Works include site clearance, drainage, installation of Granite kerbs, sett pedestrian crossings, Porphyry paving to footway, resurfacing of existing area of flexible carriageway construction and street lighting.

Duration of Works – 6th January 2026 to 27th February 2026 [Inclusive]
Working Hours – 08:00hrs to 16.30hrs

Having successfully completed several similar projects, we will use our experience to keep disruption and noise to a minimum, ensuring access to properties is maintained, always.

Should you have any concerns over how the work is being conducted, we would ask that you contact the Contractor Representative quoting '**ARGYLE STREET**', and we will try to resolve matters for you.

Further Information

Any concerns you may have, or issues you wish to raise should be, in the first instance, directed to:

Contractor Representatives

Craig Roberts 07570 311722
 Gary Blair 07917 654 843

Council Representative

Stephen Doherty
stephen.docherty2@glasgow.gov.uk

Public Realm Works • Hard & Soft Landscaping • Civil Engineering


Tel: 01563 262110 Email: enquiries@rciscot.co.uk

Rainton Construction Scotland 2 Brewland Street, Galston, East Ayrshire KA4 8AQ

Registered in Scotland SC565812




SAFETY ZONE DIMENSIONS
Permanent speed limit 30mph or less
Sideways safety zone 0.5m
Longways safety zone 0.5m
(Dimensions are minimum)




Traffic Barrier to mark
Longways Safety Zone


Rev	Revision details	Drawn	SM	Checked	MS
001		05/12/25	Scale:	Not to scale	
Argyle Street Area 3 Road Closure					
Glasgow					
Glasgow City Council					
Doc No:	6200-TM-03-16				
Rev					



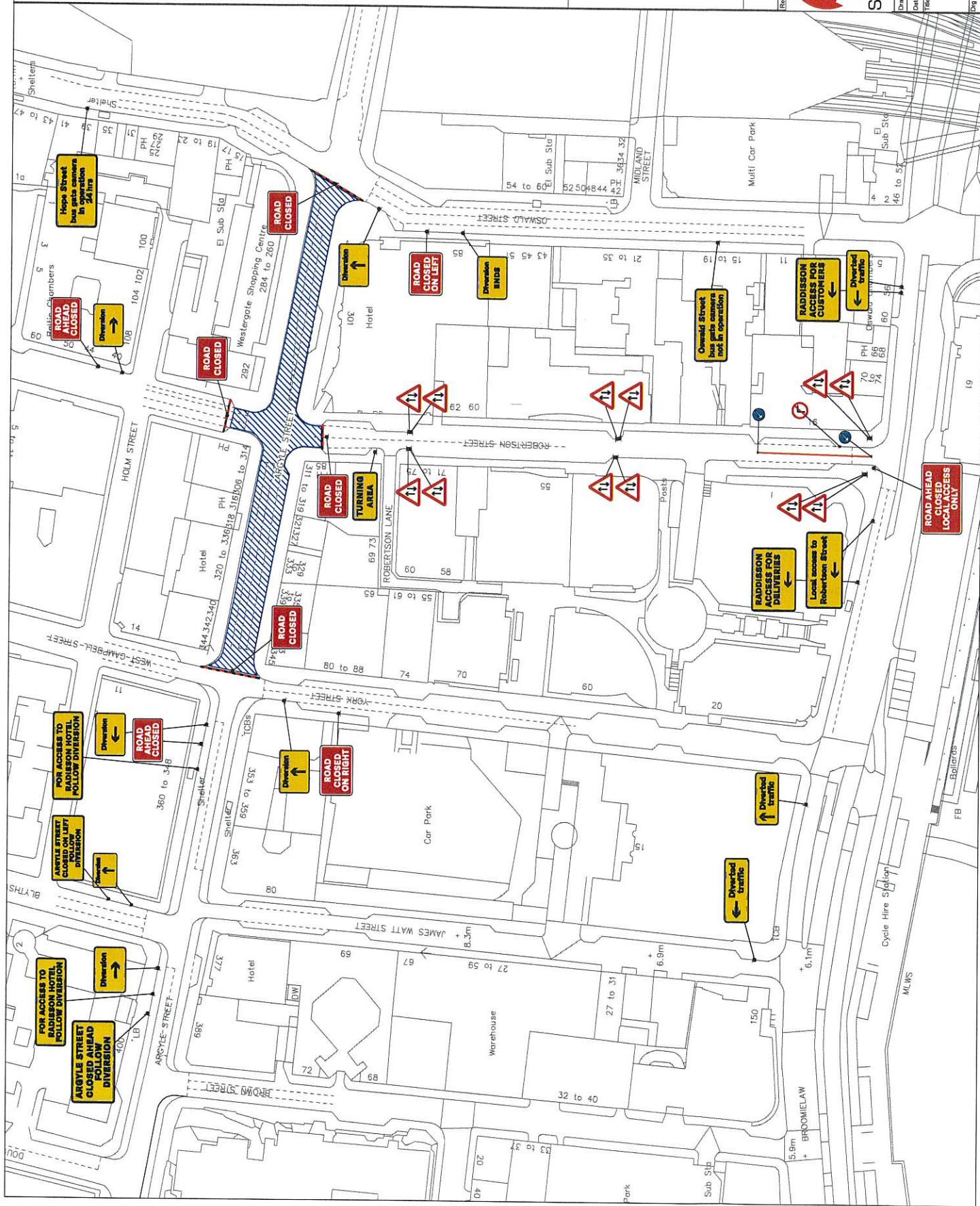
UKAS
MANAGEMENT
SYSTEMS
90015




nqa
ISO 9001
QUALITY
MANAGEMENT



SIGNSAFE
TRAFFIC



SAFETY ZONE DIMENSIONS
 Permanent speed limit 30mph or less
 Sideways safety zone 0.5m
 Longways safety zone 0.5m
 (Dimensions are minimum)



Traffic Barrier to mark
 Longways Safety Zone



Rev	Revision details	Drawn	SM	Checked	MS
Date					

Date	05/12/25	Scale	Not to scale
Title	Argyle Street Area 3 Road Closure		
	Glasgow		
Org	Glasgow City Council		
Doc No	6200-TM-03-15	Rev	